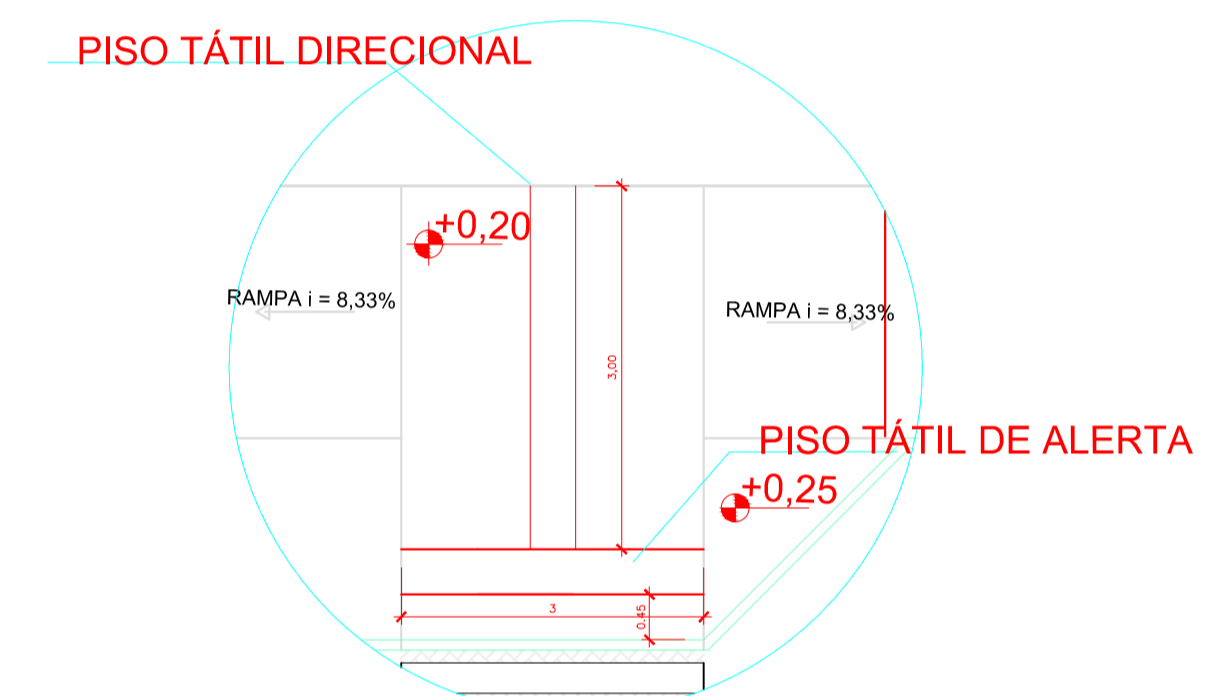
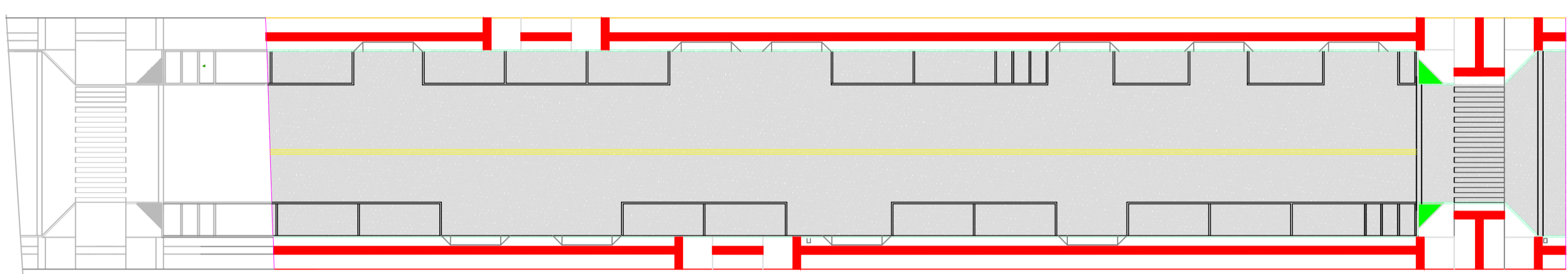


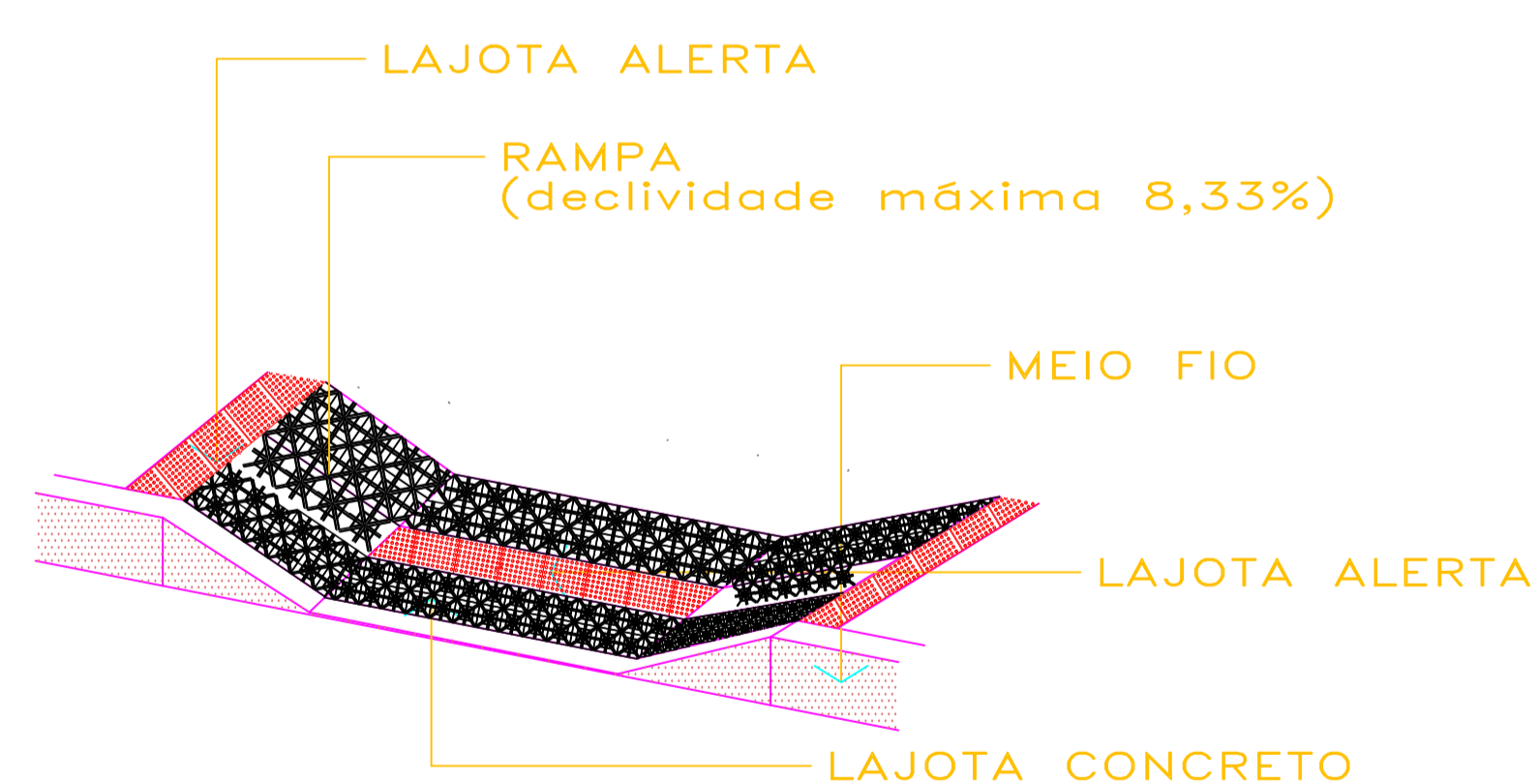
PLANTA GEOMÉTRICA DA RUA CEL MAXIMINO A DE MOREAES TRECHO 2 ETAPA 3 ENTRE AS ESTACAS 0+015,25 A 0+092,66 - ESC 1/125



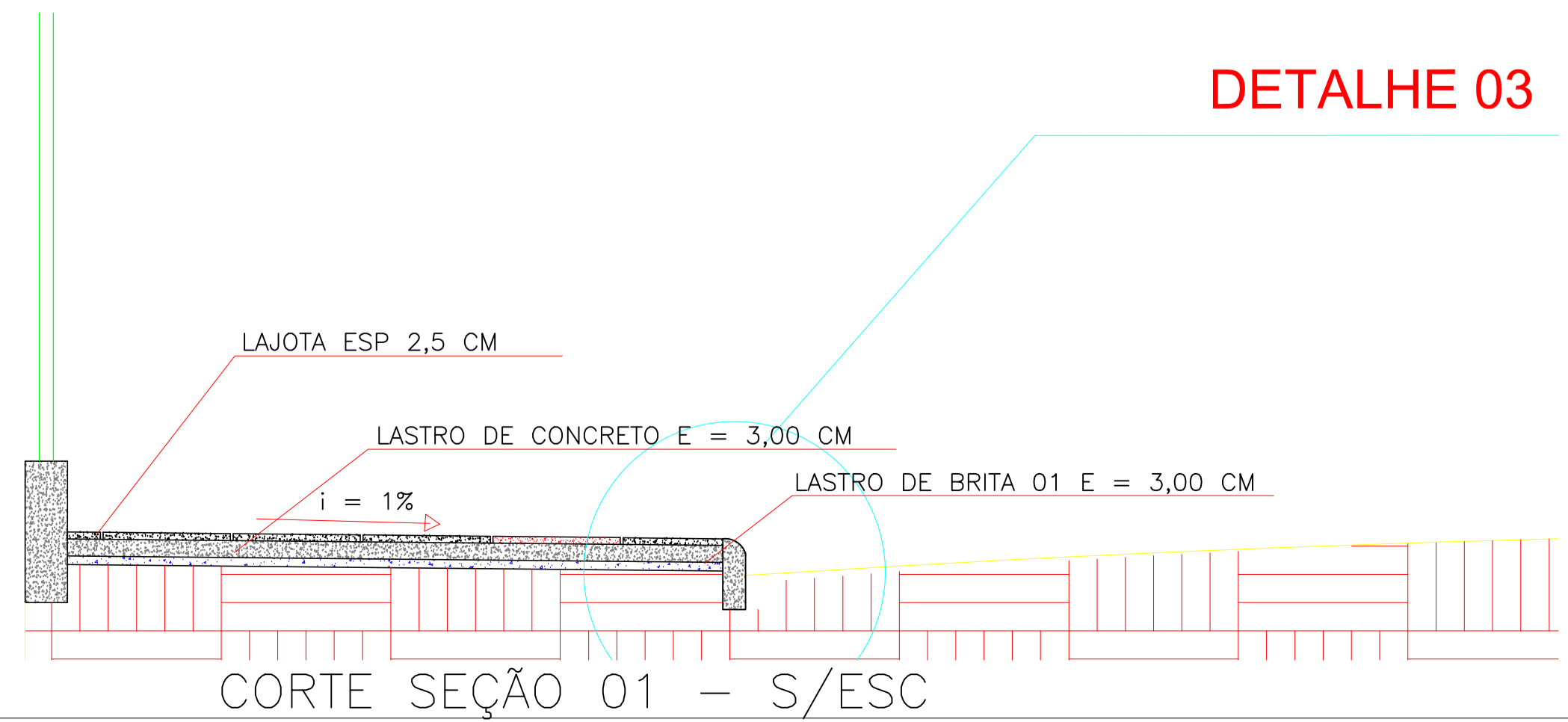
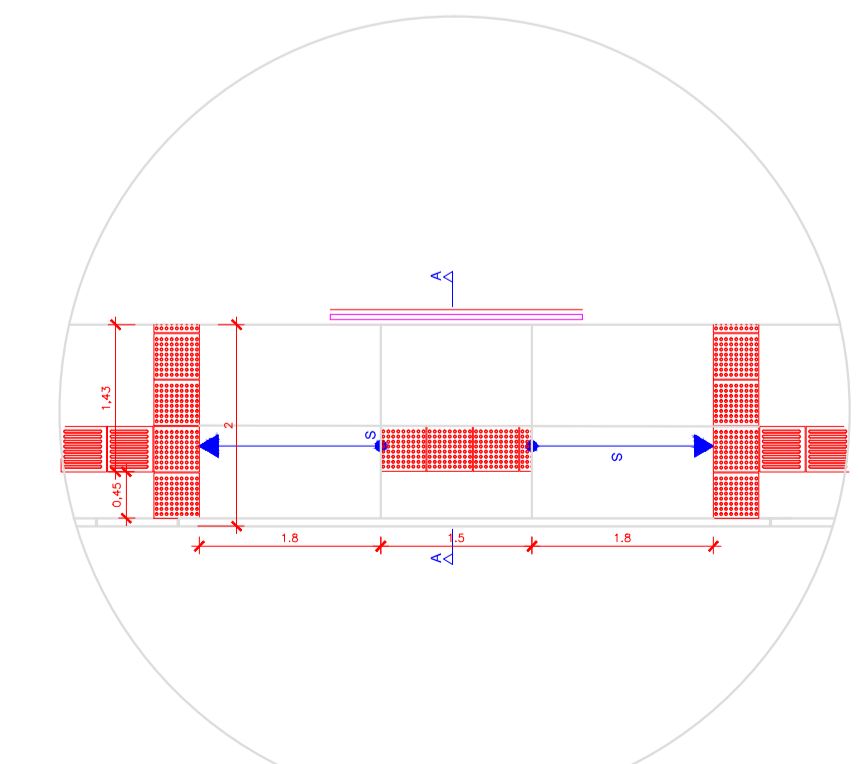
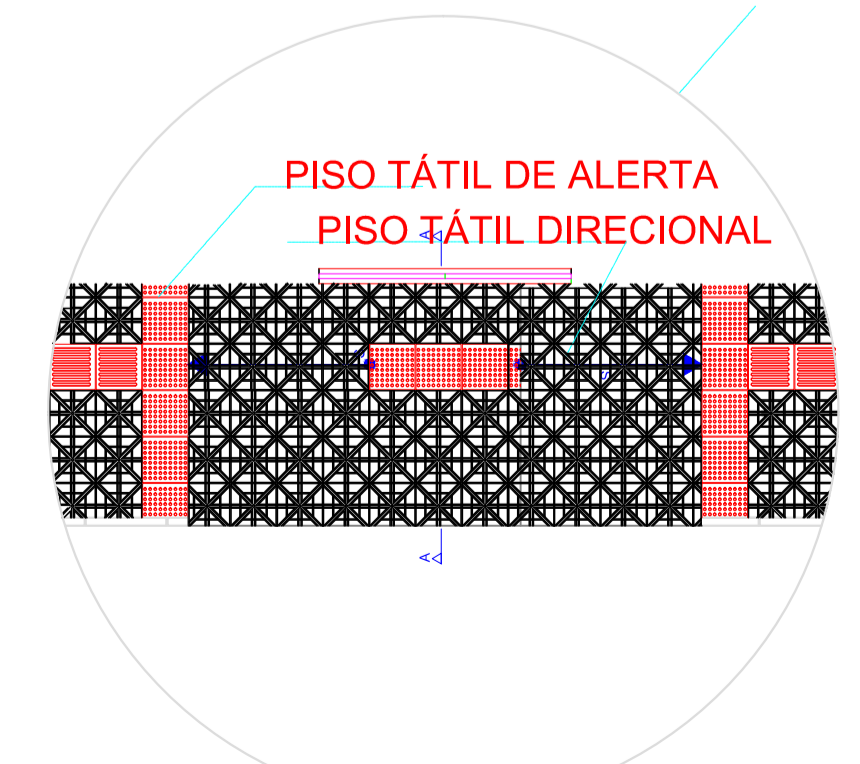
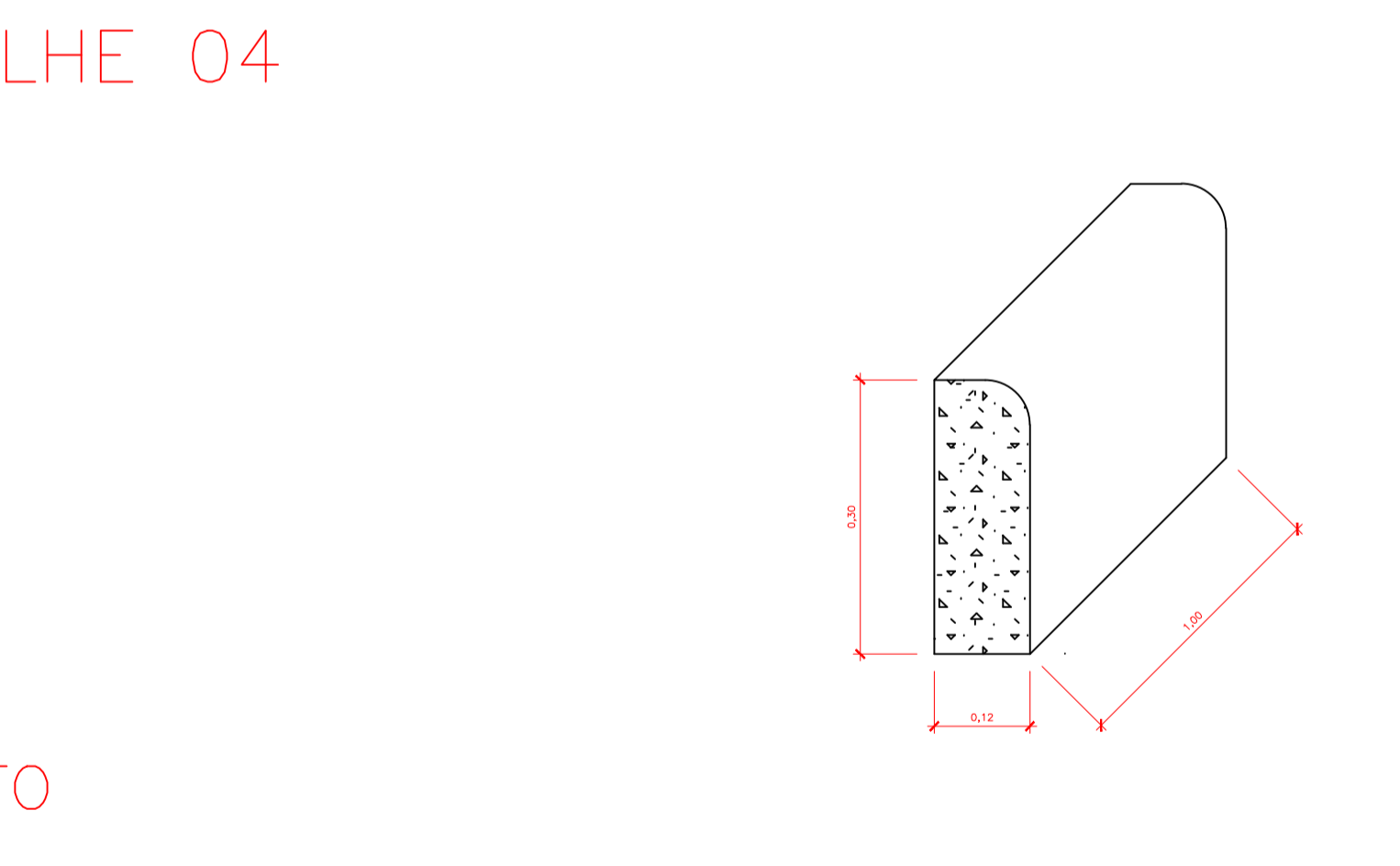
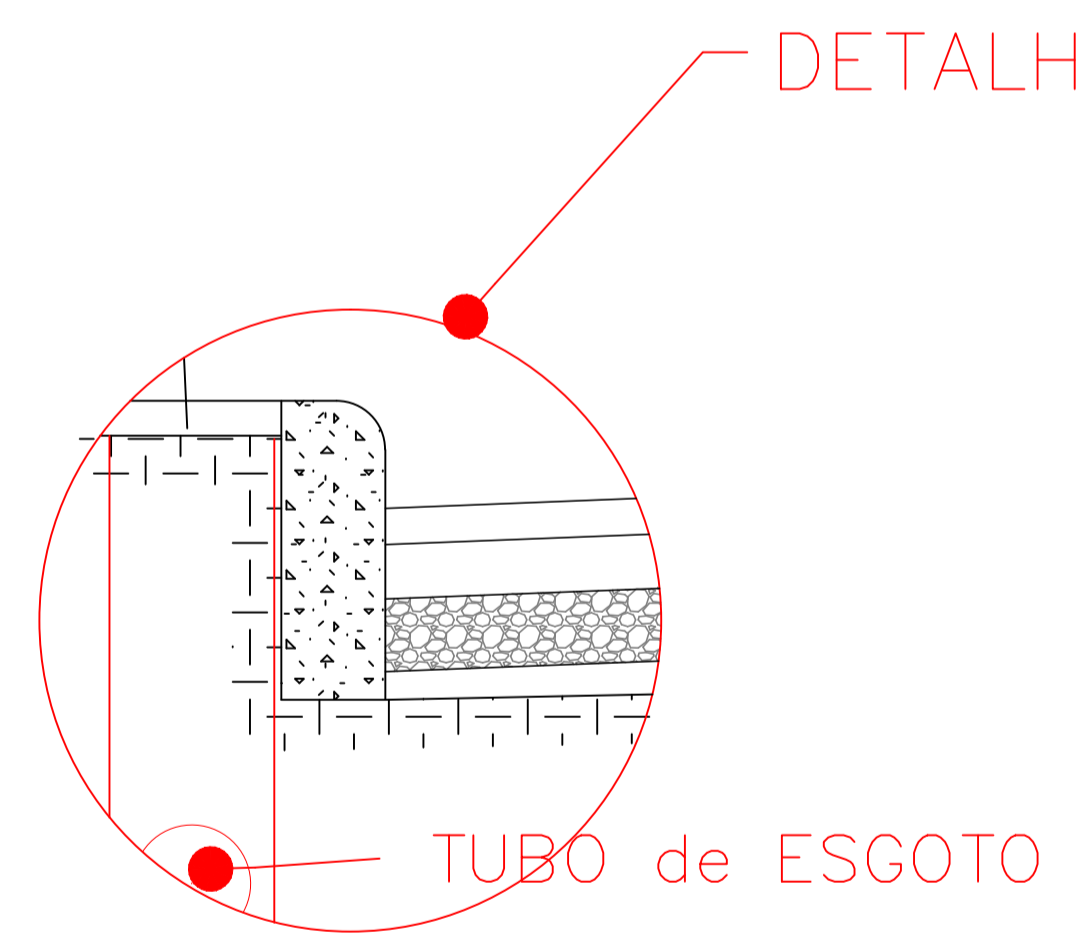
DETALHE 01 - S/ESC



- ÁREA A PAVIMENTAR COM ASFALTO: 825,96 m<sup>2</sup>
- ÁREA A PAVIMENTAR COM LAJOTA DE CONCRETO PODOTIL: 70,98 m<sup>2</sup>
- ÁREA DESTINDA A PLANTIO DE GRAMA: 4,50 m<sup>2</sup>
- ÁREA A PAVIMENTAR COM LAJOTA DE CONCRETO COMUM: 245,44 m<sup>2</sup>



DET. RAMPA SEM ESC.



<b>PREF. MUN. DE SÃO CRISTOVÃO DO SUL</b>	
	PRANCHA
P/04	
TÍTULO PLANTA GEOMÉTRICA 01	
REFERENCIA PAV DA RUA CEL MAX A DE MOARES E RUA RITA DE CASSIA ETAPA 03	
PROPRIETARIO PREFEITURA SCS CPF/CGC	ASSINATURA
RESPONSÁVEL TÉCNICO ENG. CIRO FONTANA SURDI CREA/SC 063545-0	PREFEITURA
DESENHO 01	ESCALA INDICADA REV 01 06/01/2015